

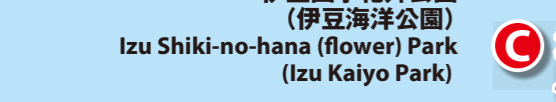
溫泉之鄉 伊東地區地圖 ITO Area Map

觀賞世界遺產「富士山」美景的最佳地點 Viewpoints of the World Heritage "Mt. Fuji"

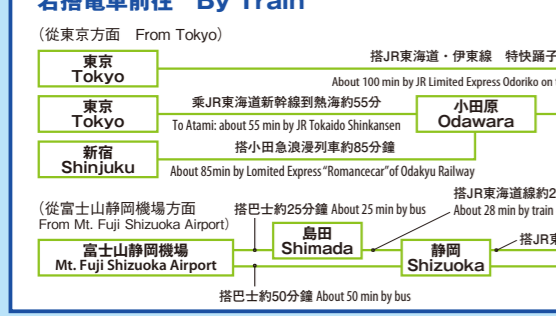


搭纜車登上山頂的話可以觀賞到富士山。
If you ascend to the top by lift, you can see these mountains.

天城連山 Amagi Mountain Range



交通指南 Access



巴士價格表 Bus Fare

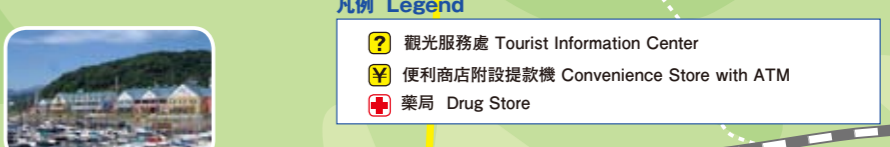
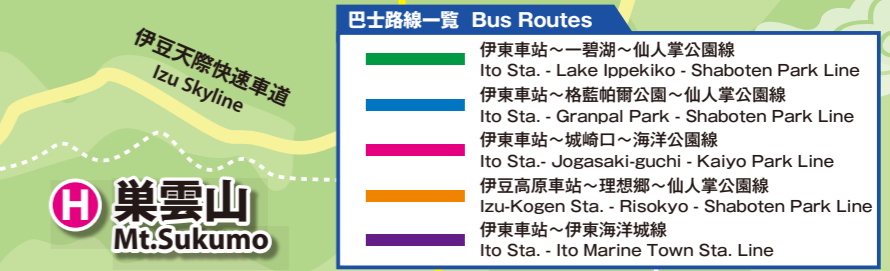
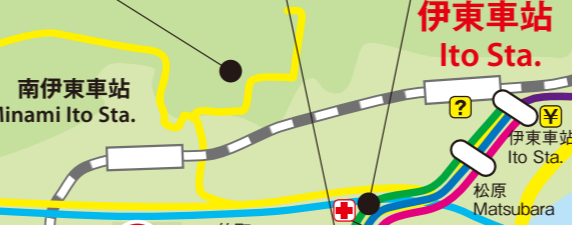
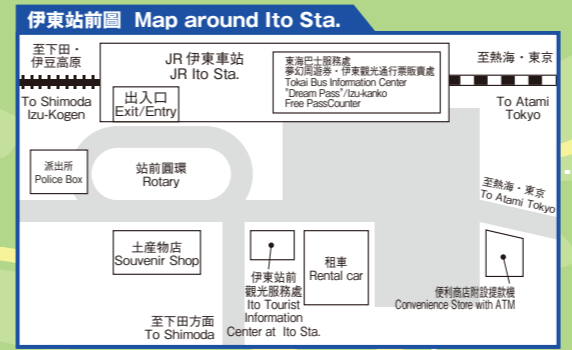
小室山登山纜車 Komuroyama Lift
從伊東車站出發約23分鐘 410日幣
About 23 min from Ito Sta./410 yen

格藍帕爾公園 Granpal Park
從伊東車站出發約30分鐘 600日幣 從伊豆高原車站出發約10分鐘 280日幣
About 30 min from Ito Sta./600 yen About 10 min from Izu-Kogen Sta./280 yen

伊豆海洋公園 Izukaiy Park
從伊東車站搭「海洋公園線」約42分鐘 820日幣 從伊豆高原車站出發搭「海洋公園線」約9分鐘240日幣
JPY820 from Ito Sta. for "Kaiyo Park" for about 42 min. 240 yen from Izu-Kogen Sta. for "Kaiyo Park" for about 9 min.

大室山登山纜車 Omuroyama Lift
從伊東車站搭「仙人掌公園線」約40分鐘 690日幣 About 40 min from Ito Sta. by bus bound for Shaboten Park/690 yen

伊東觀光通行票 Ito Sightseeing Free Pass
伊東市內路線巴士無限次搭乘 (一部份除外) 成人1,300日幣 兒童650日幣 販售地點: 伊東車站前東海巴士服務處
Free bus rides in Ito City Adults 1,300 yen/Children 650 yen Where to Buy: Tokai Bus Information Center at Ito Sta.



何謂伊東八景? About Ito Hakkei

為了讓您充份體驗伊東魅力而選出的「伊東八景」，是從市內許多知名景點中嚴選出來，是談到伊東不可欠缺的八個名勝地。風光明媚的當地才有的變化豐富陣容，有山有海有湖川。用四季不同、充滿各種色彩的風景，溫暖熱情迎接遊客。

Ito Hakkei is the "Best Eight Sights" of Ito including mountains, lakes, rivers and the sea, selected from many sights in the city. They show a variety of aspects every season.

A 大室山 Mt. Omuro

大室山的輪廓象倒扣的碗，曲線優美。搭纜車登上山頂，可以漫步環形的火山口。Mt. Omuro looks like an inverted bowl and presents an elegant curving line. After ascending to the top by lift, you can walk around the cone-shaped craters on the mountain.

B 小室山 Mt. Komuro

搭纜車至山頂上，可從展望台欣賞伊豆七島與天城連山等等的景觀。杜鵑花的賞花時機 / 4月下旬~5月上旬 After climbing up to the top of this mountain, you can enjoy the views of Izu Seven Islands and Amagi mountain range from the observatory. The best time to view azaleas: from late April to early May

C 城崎海岸 Jogasaki Coast

大室山噴火時，溶岩流出到海裡，因海水浸蝕而形成的海岸。門脇吊橋長48m、高23m，驚險萬分。The coast was created by erosion after Mt. Omuro erupted and its lava flowed to the sea. The famous suspension bridge at Kadowaki-zaki is 48 meters long and 23 meters high and thrilling to cross.

D 一碧湖 Lake Ippeikiko

E 汐吹海岸 Shiofuki Coast

F 松川 Matsukawa River

G 橘色海灘 Orange Beach

H 巢雲山 Mt. Sukumo

